



Bhubaneswar Land Use Intelligence System

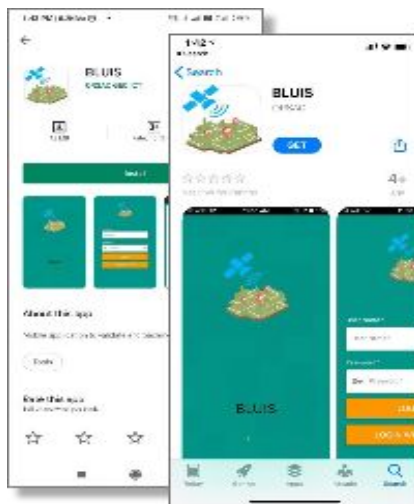
Citizen User Guide

An Initiative of
G. A. & P. G Department
Government of Odisha



BLUIS for Citizen

BLUIS mobile app is developed for safeguarding government lands in Bhubaneswar city by ORSAC for GA & PG Department, Govt of Odisha under the state 5T initiative. It leverages the latest advancements in technologies in Artificial Intelligence and high resolution satellite imagery and will help common citizens to report any unauthorized construction happening in government lands in Bhubaneswar.

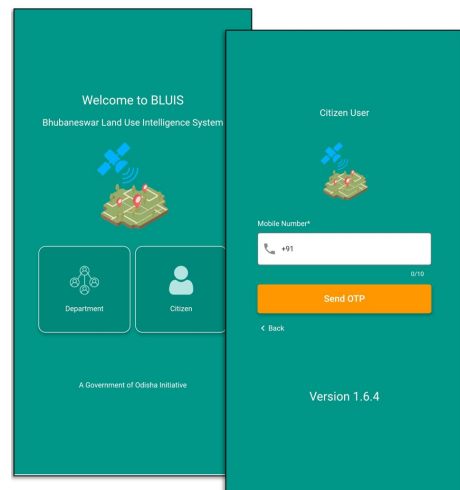


Mobile App

BLUIS Mobile app is available in Google Play store and App Store for android and iOS users respectively. Users can download the app by typing “BLUIS” in the search panel

Log in

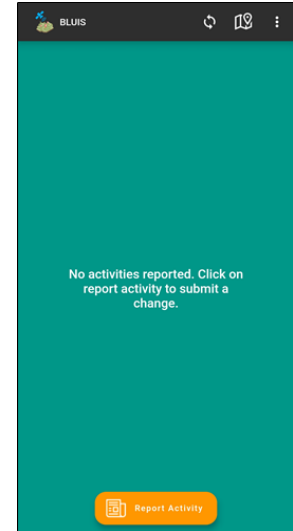
Citizens can log in by clicking on the “Citizen” icon. Enter a valid mobile number and click on “Send OTP”. Enter the OTP and click on “Submit” to login.



Report Activity

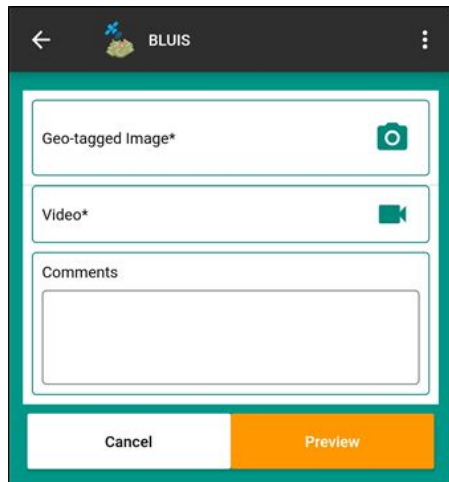
Step 1

Click on “Report Activity” button to report any unauthorised construction within Bhubaneswar



Step 2

Capture the image and video of the unauthorised construction. The photographs should be taken in close proximity to actual encroachment or unauthorised construction site



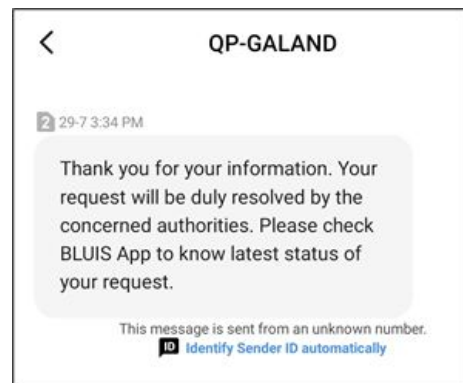
Step 3

Capture the image and click on the button to save. Click on the blue icon to record the video and click on the red icon to stop recording. Optionally, provide a comment and click on the “Preview” button to report the unauthorised construction. Submit the details to report the activity

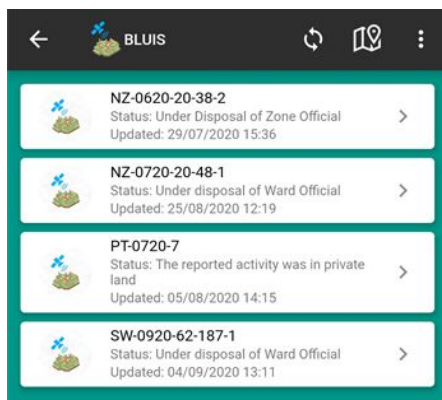


Step 4

User will get a confirmation message upon successful reporting of an activity through SMS from 'GALAND'



Step 5



Once activity is reported, it will be displayed on the main screen of the App

Step 6

Click on your alert id to view the status of the reported activity.

